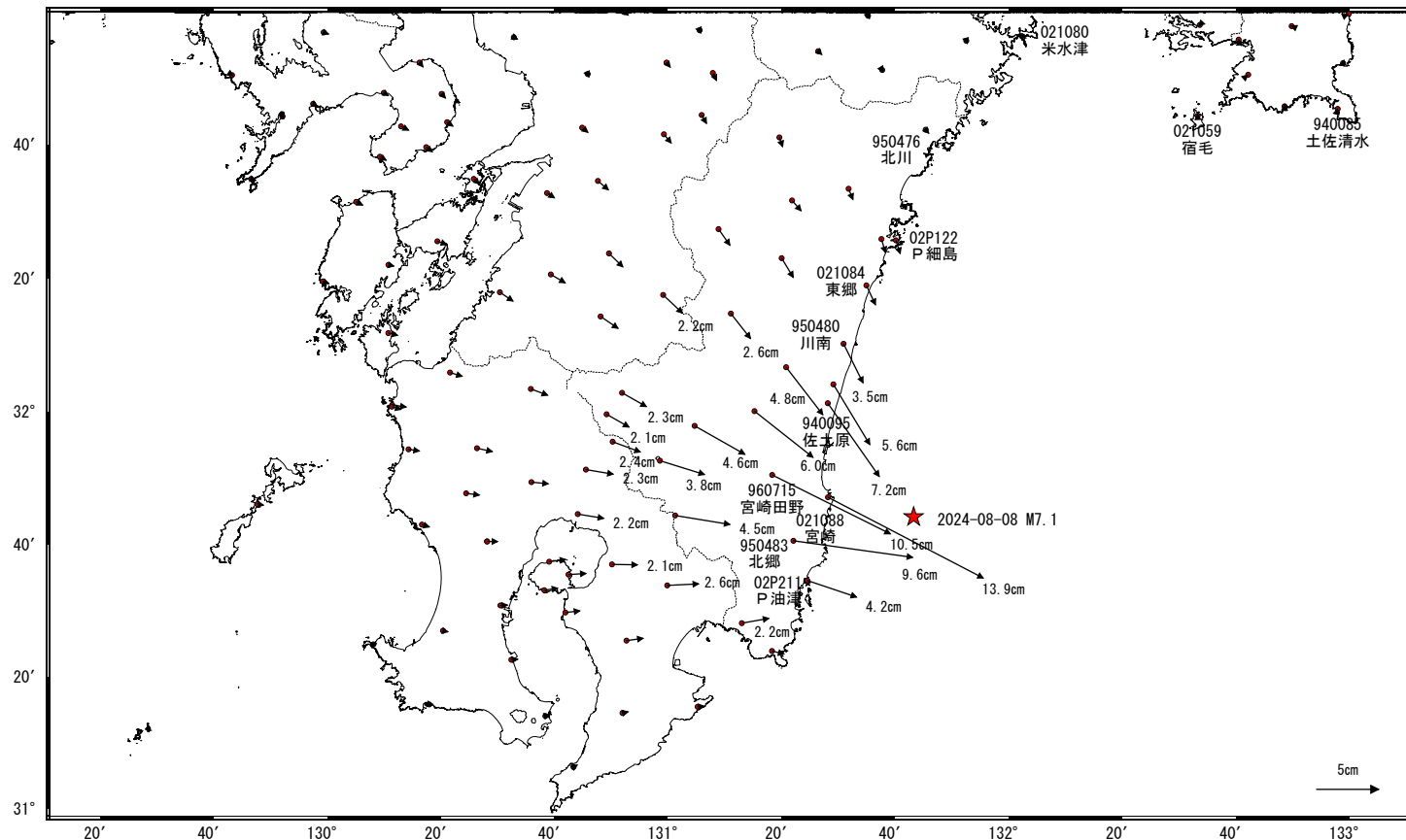


日向灘の地震(8月8日 M7.1)前後の観測データ

地殻変動(水平)

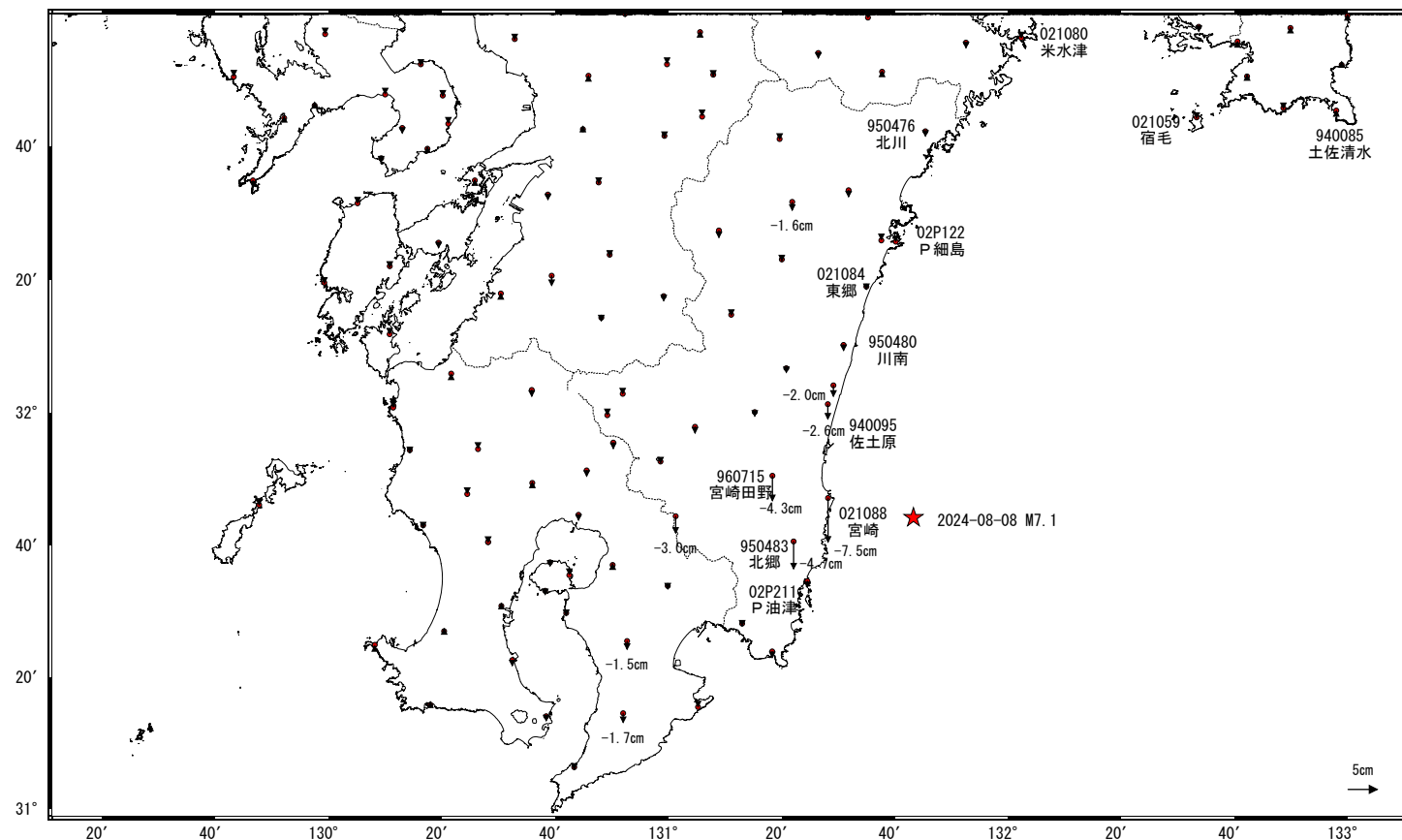
基準期間: 2024-08-01~2024-08-07 [F5: 最終解]
 比較期間: 2024-08-09~2024-08-09 [F5: 最終解]



☆ 固定局: 三隅(950388)(島根県) ★ 震央

地殻変動(上下)

基準期間: 2024-08-01~2024-08-07 [F5: 最終解]
 比較期間: 2024-08-09~2024-08-09 [F5: 最終解]

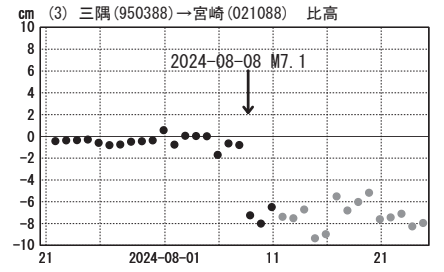
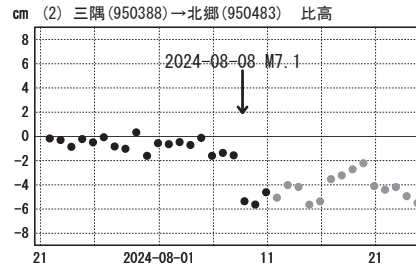
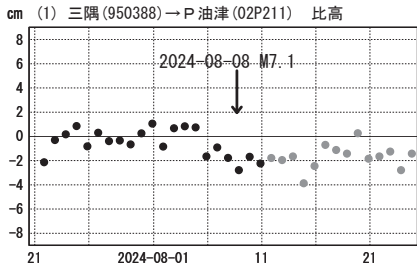
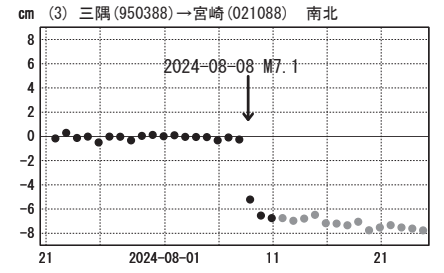
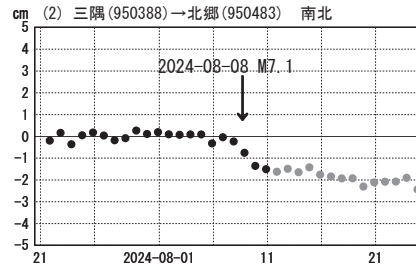
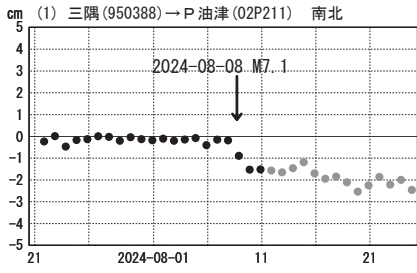
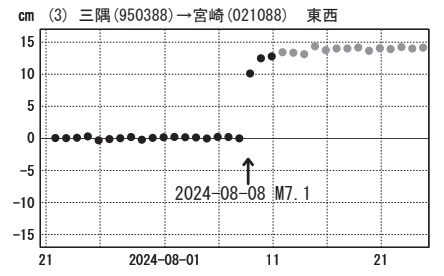
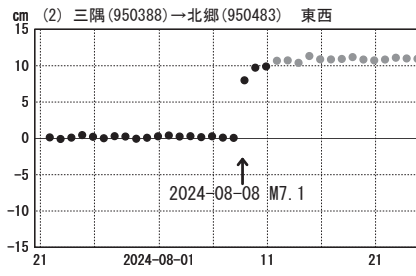
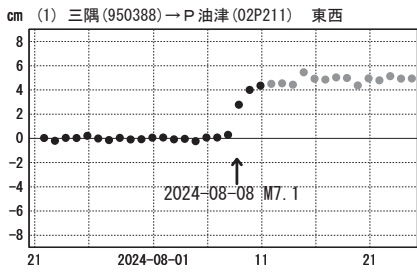


☆ 固定局: 三隅(950388)(島根県) ★ 震央

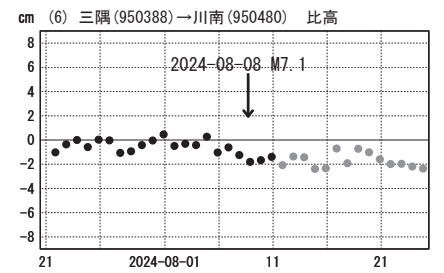
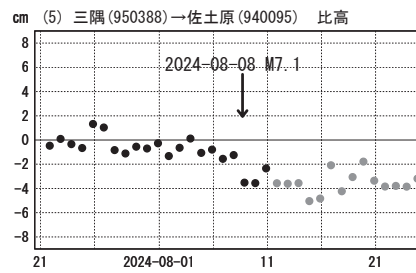
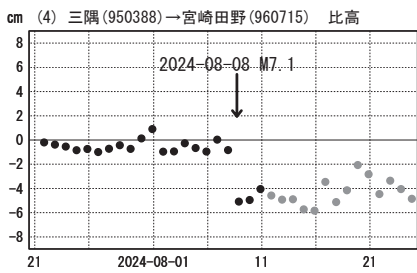
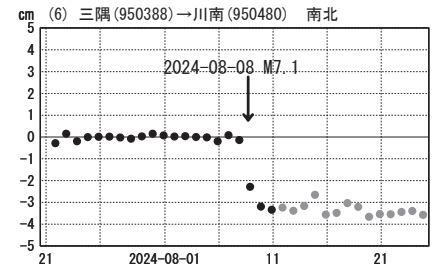
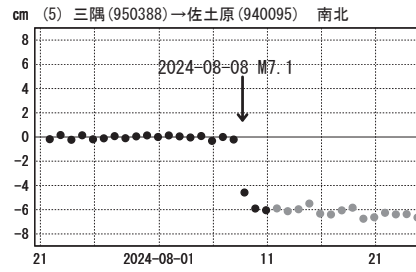
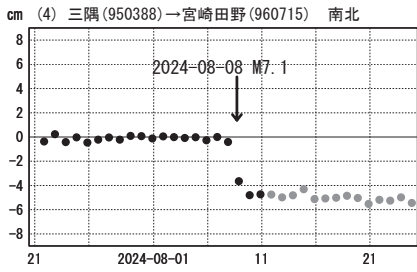
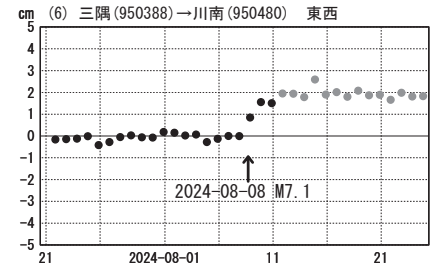
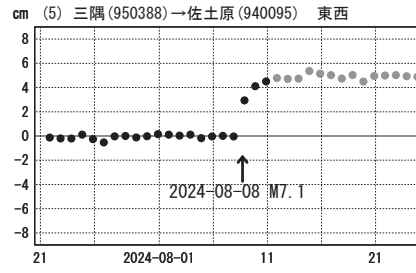
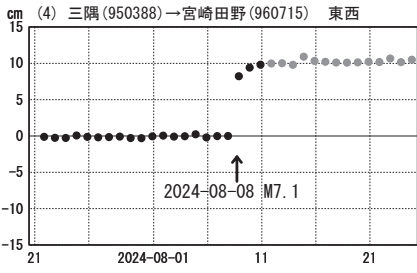
日向灘の地震(8月8日 M7.1)前後の観測データ (暫定)

成分変化グラフ

期間: 2024-07-21~2024-08-24 JST



期間: 2024-07-21~2024-08-24 JST



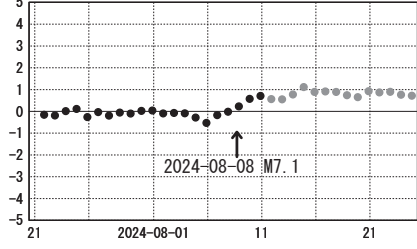
●---[F5:最終解] ●---[R5:速報解]

日向灘の地震(8月8日 M7.1)前後の観測データ (暫定)

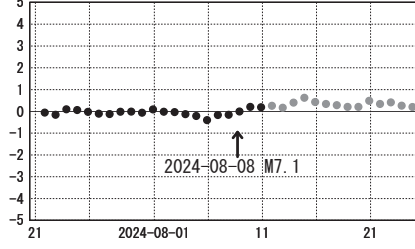
成分変化グラフ

期間: 2024-07-21~2024-08-24 JST

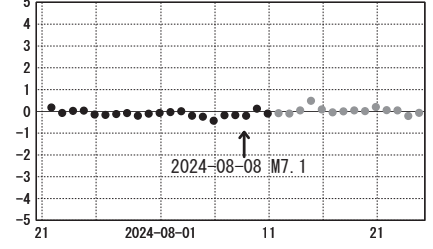
cm (7) 三隅(950388)→東郷(021084) 東西



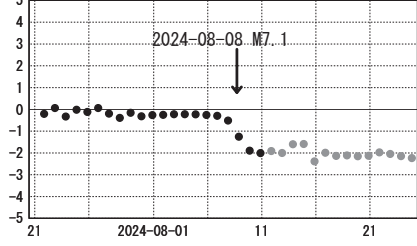
cm (8) 三隅(950388)→P細島(02P122) 東西



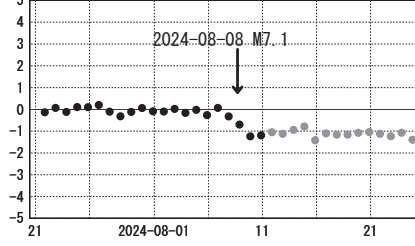
cm (9) 三隅(950388)→北川(950476) 東西



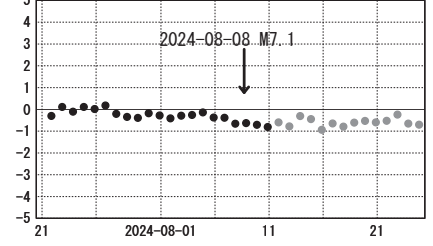
cm (7) 三隅(950388)→東郷(021084) 南北



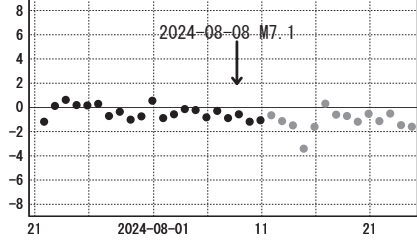
cm (8) 三隅(950388)→P細島(02P122) 南北



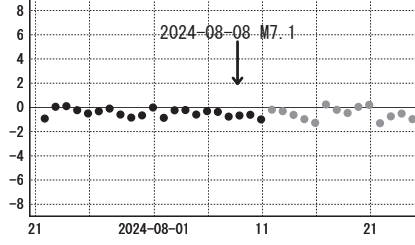
cm (9) 三隅(950388)→北川(950476) 南北



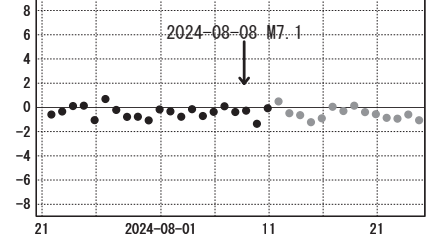
cm (7) 三隅(950388)→東郷(021084) 比高



cm (8) 三隅(950388)→P細島(02P122) 比高

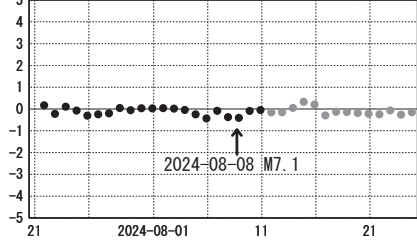


cm (9) 三隅(950388)→北川(950476) 比高

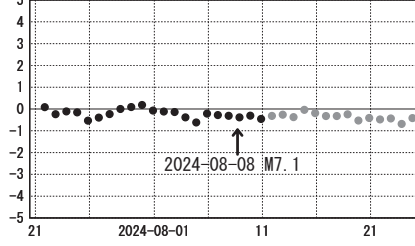


期間: 2024-07-21~2024-08-24 JST

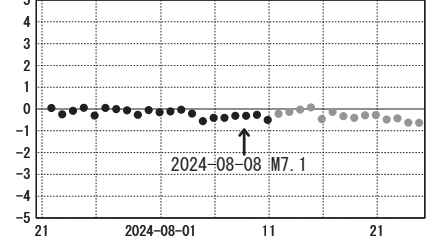
cm (10) 三隅(950388)→米水津(021080) 東西



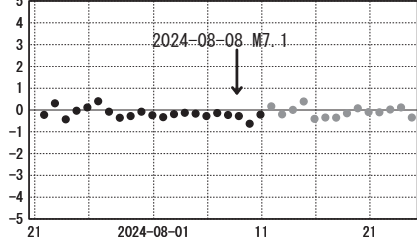
cm (11) 三隅(950388)→宿毛(021059) 東西



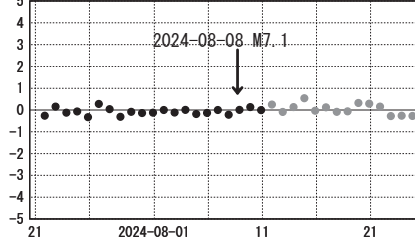
cm (12) 三隅(950388)→土佐清水(940085) 東西



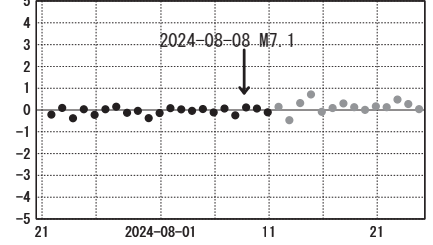
cm (10) 三隅(950388)→米水津(021080) 南北



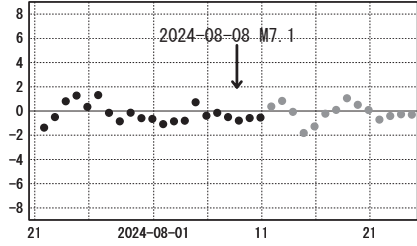
cm (11) 三隅(950388)→宿毛(021059) 南北



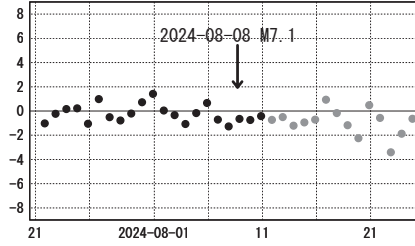
cm (12) 三隅(950388)→土佐清水(940085) 南北



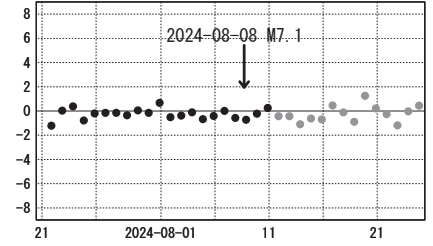
cm (10) 三隅(950388)→米水津(021080) 比高



cm (11) 三隅(950388)→宿毛(021059) 比高



cm (12) 三隅(950388)→土佐清水(940085) 比高



●---[F5:最終解] ●---[R5:速報解]